


THIS IS TO CERTIFY THAT ON SEPTEMBER 1, 1993  
I SURVEYED THE PROPERTY SHOWN ON THIS PLAT AND THE TITLE LINES  
AND THE WALLS OF THE BUILDING ARE SHOWN HEREON.

SCALE 1" = 30'


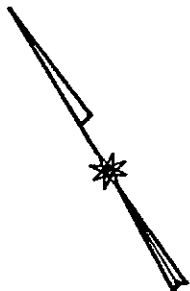


SCALE IN FEET

Subject Property Does Not Lie In A Flood  
Hazard Area As Defined By H.U.D..

Underground Utilities

Subdivision Plat  
Is Recorded At  
D.B. 1255 pp. 413-414



CLING LANE 50' R/W

Peach Tree Lane  
780' +/-

F. Iron

S57°05'21"E 80.00'

F. Iron

10'x20' HYDRANT  
ESMT.

37.92'

28.2'

22.86'

1 1/2  
Story  
Frame

26.2'

LOT  
17

LOT  
19

N32°54'39"E 150.00'

LOT 18  
12000 s. f.

S32°54'39"W 150.00'

F. Iron

N57°05'21"W 80.00'

F. Iron

RESIDUE  
T. M. - P. 55 C  
PARCEL A

PHYSICAL SURVEY